
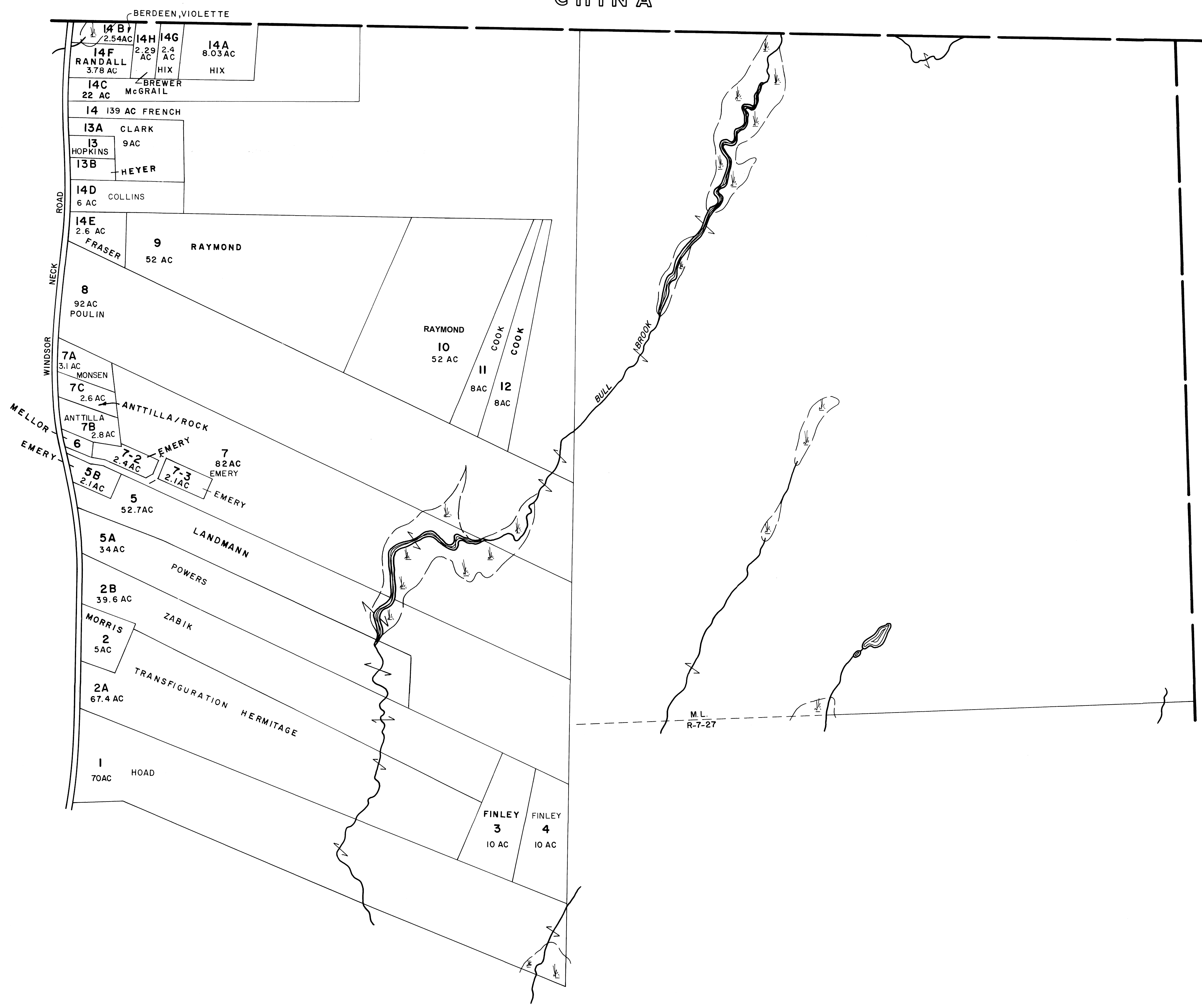


CHINA



SOMERVILLE

R 11



R 7

FOR ASSESSMENT PURPOSES ONLY
NOT FOR PROPERTY CONVEYANCES

PREPARED BY PHOTOGRAMMETRIC METHODS BY
JOHN E. O'DONNELL & ASSOCIATES
AUBURN, MAINE
1976

LEGEND

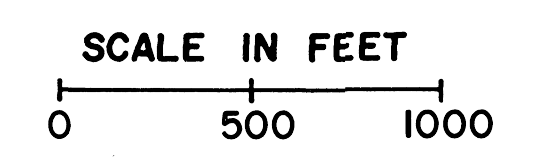
ADJACENT SHEET NO. 12

COMMON OWNERSHIP OR

DEVELOPMENT LOT NO. 2

SCALED DIMENSION ±

PROPERTY MAP
WINDSOR
MAINE



R-12